
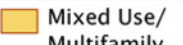
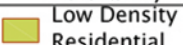
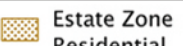

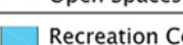




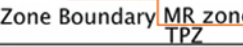
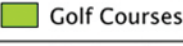
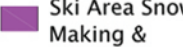
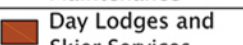
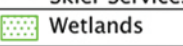



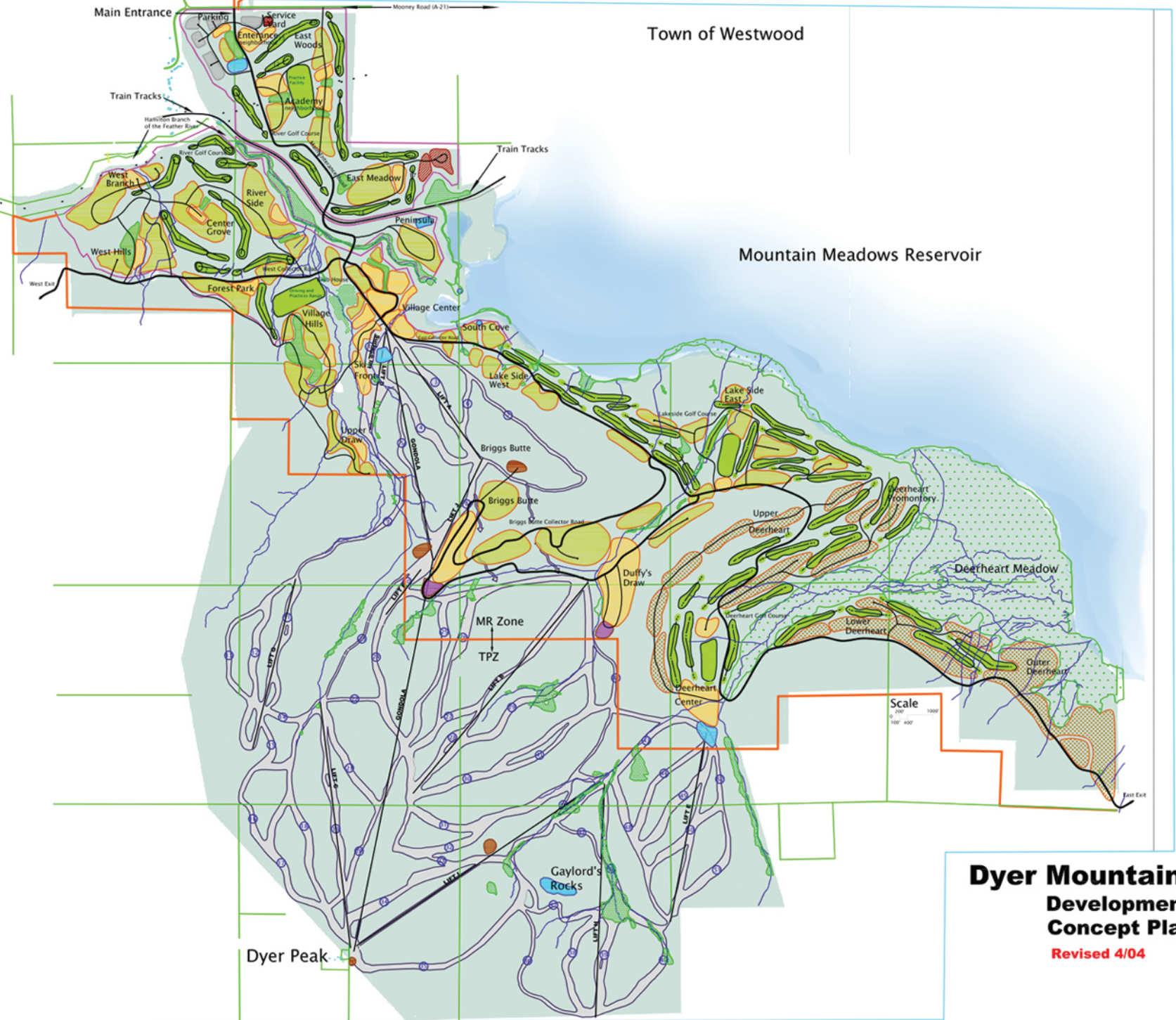


Town of Westwood

Mountain Meadows Reservoir

Legend

	Property Line
	Mixed Use/ Multifamily
	Low Density Residential
	Estate Zone Residential
	Neighborhood Open Spaces
	Recreation Centers
	Ski Lifts Lift A
	Ski Trails
	Waste Water Treatment Facility
	Day Skier Parking
	Zone Boundary MR zone TPZ
	Golf Courses
	Ski Area Snow Making & Maintenance
	Day Lodges and Skier Services
	Wetlands
	Stream Channels
	Roads Collectors
	Local Streets



Dyer Mountain Project
Development
Concept Plan
 Revised 4/04